


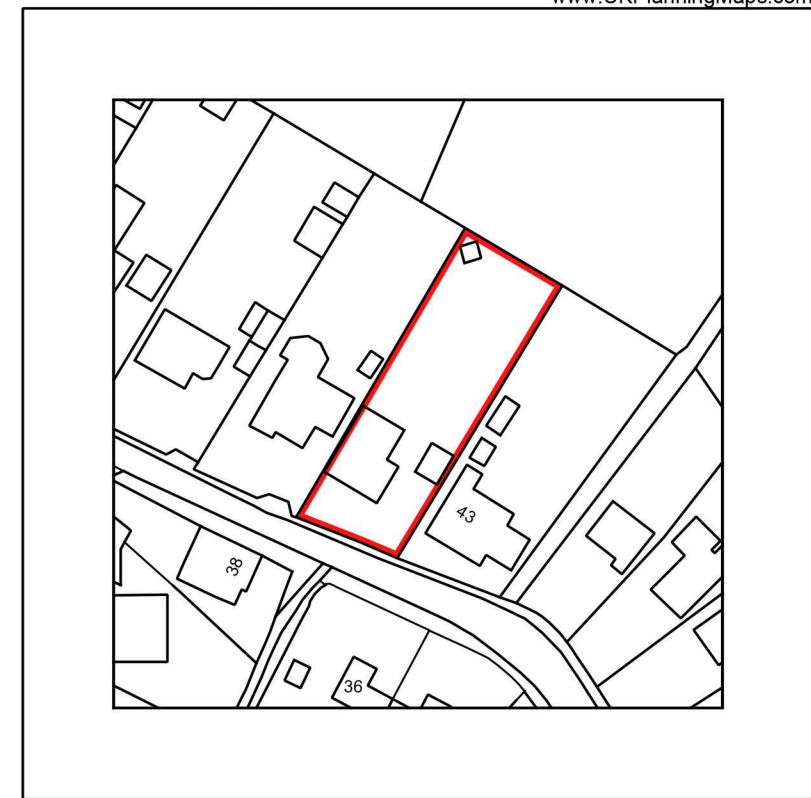


PROPOSED SITE PLAN
1:200

SCALE



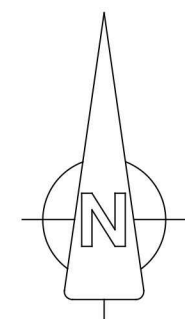
01856 898 022
www.UKPlanningMaps.com



Produced on 13 April 2022 from the Ordnance Survey National Geographic Database and incorporating surveyed revision available at this date.
This map shows the area bounded by 523376 341015, 523476 341015, 523476 341115, 523376 341115, 523376 341015
Reproduction in whole or part is prohibited without the prior permission of Ordnance Survey.
Crown copyright 2022. Supplied by copla ltd trading as UKPlanningMaps.com a licensed Ordnance Survey partner (100054135).
Data licence expires 13 April 2023. Unique plan reference: v101783342/1059462



OS LOCATION PLAN - 1:1250



Chris Lilley Architectural Services chrislilley85@yahoo.co.uk Tel 07738 302711			
Project:	Alterations and Extension	Date:	April 2022
Address:	45 Tarry Hill, Swineshead, Lincolnshire	Scale:	1:200 on A2 1:1250 on A2
Client:	Mrs A Porter	Job No:	22032
Drawing Title:	Proposed Site Plan and OS Location Plan	Dwg No:	01 A